



BSCO Extended Grooming

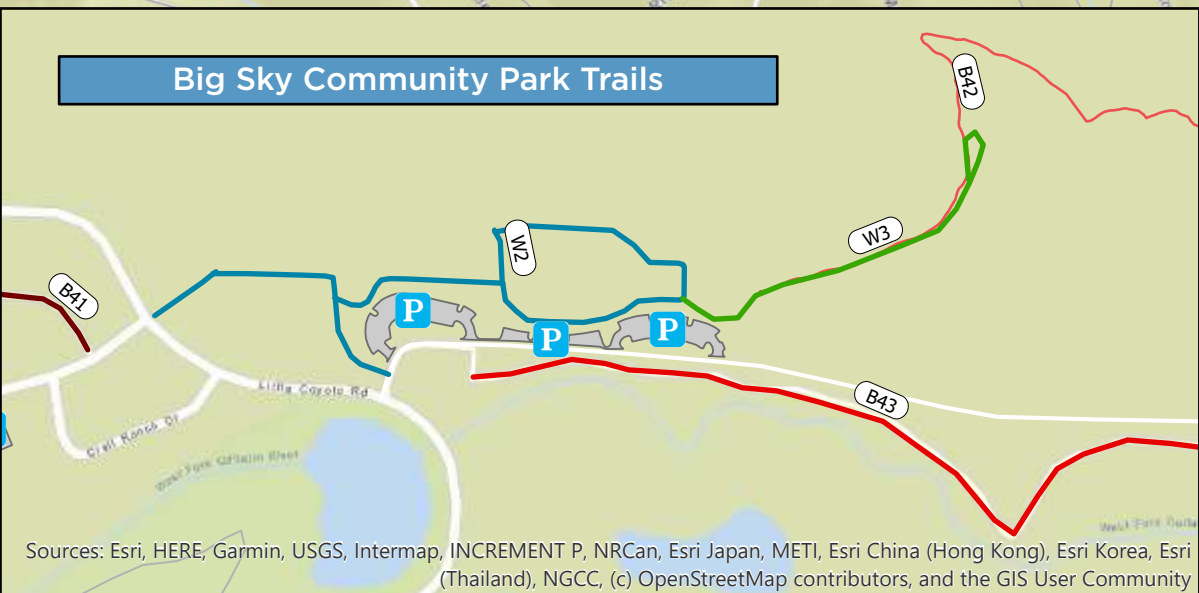
-  BSCO Golf Course Grooming (XC Ski only)
-  Crail Trail (open to all)



Sources: Esri, HERE, Garmin, Intermap, increment P Corp., GEBCO, USGS, FAO, NPS, NRC ANI, GeoBase, IGN, Kadaster NL, Ordnance Survey, Esri Japan, METI, Esri China (Hong Kong), Swisstopo, Swisstopo, Swisstopo, Swisstopo, contributors, and the GIS User Community

2019/2020 Winter Community Trails

Big Sky Community Park Trails



Sources: Esri, HERE, Garmin, USGS, Intermap, INCREMENT P, NRCan, Esri Japan, METI, Esri China (Hong Kong), Esri Korea, Esri (Thailand), NGCC, (c) OpenStreetMap contributors, and the GIS User Community

Community Trails Open to:



Ski Snowshoe Walk Fat Bike Dog

Plowed Winter Pathways

— Lone Peak Trail | Easy | B45

Groomed Winter Trails

— Community Park Loop | EASY | W2

— Crail Trail | EASY | B41

— Far East | EASY | W3

— Goldenstone | EASY | W7

— Little Willow Way | EASY | B43

— Ousel Falls Road Trail | EASY | B55

— South Fork Loop | INTERMEDIATE | B53

— Spruce Cone | EASY | W8

— Town Center South Outer Loop | EASY | W6

— Brewery Loop | EASY | W9

— Wilson Connect | EASY | W10

Ungroomed Winter Trails

— Black Diamond Trail | INTERMEDIATE | B42

— Uplands Trail | INTERMEDIATE | B54

— Hummocks Trail | Moderate | B52

— Ousel Falls | Moderate | B55

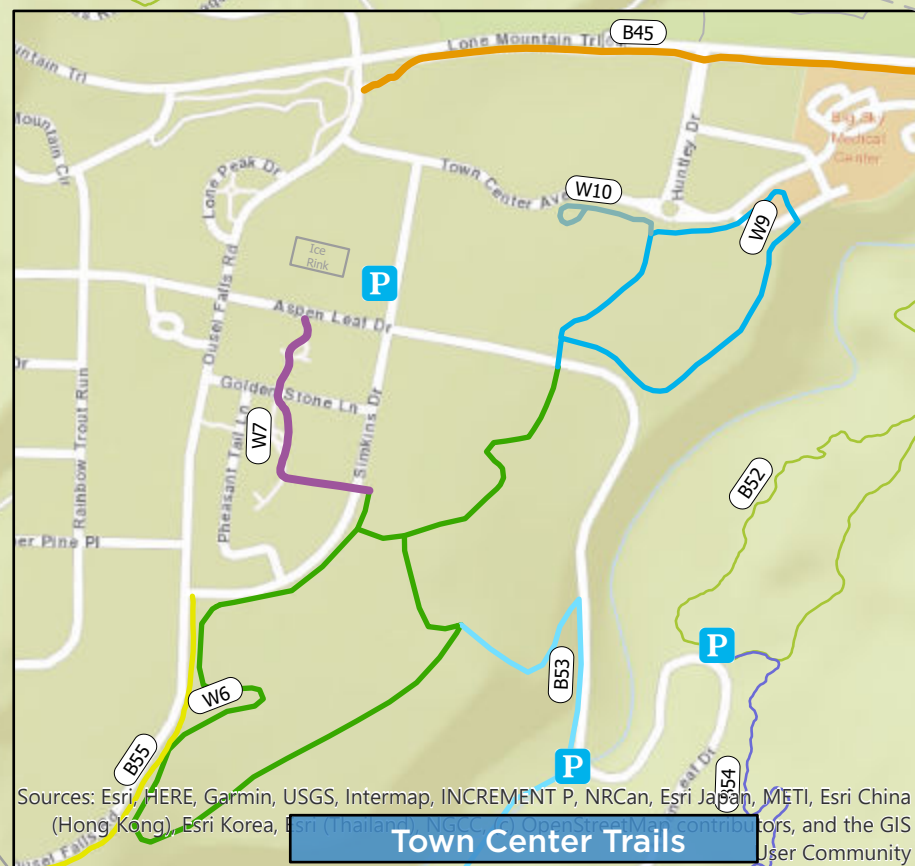
— Lone Mountain Ranch Trails - XC SKI ONLY (Pass Required)

— Purchase a day pass at lonemountainranch.com

Do you enjoy community trails? Show your love of trails and become a Trail Partner by visiting our website and clicking the donate button to help maintain and build our community trail system at bscomt.org



Printing made possible by:
Visit Big Sky www.visitbigsky.com



Sources: Esri, HERE, Garmin, USGS, Intermap, INCREMENT P, NRCan, Esri Japan, METI, Esri China (Hong Kong), Esri Korea, Esri (Thailand), NGCC, (c) OpenStreetMap contributors, and the GIS User Community